











# The Cedar Creek Trail

## Legend

-  Mourning Dove Path 0.55 miles one way
-  Cardinal Path 0.50 mile loop
-  Kingfisher Path 0.51 mile loop
-  Bluebird Path 1.0 mile loop
-  Trailhead
-  Dog friendly - on leash at all times
-  Bicycles & E-bikes allowed
-  Parking
-  Golf Cart accessible
-  No ATVs or Motorcycles

